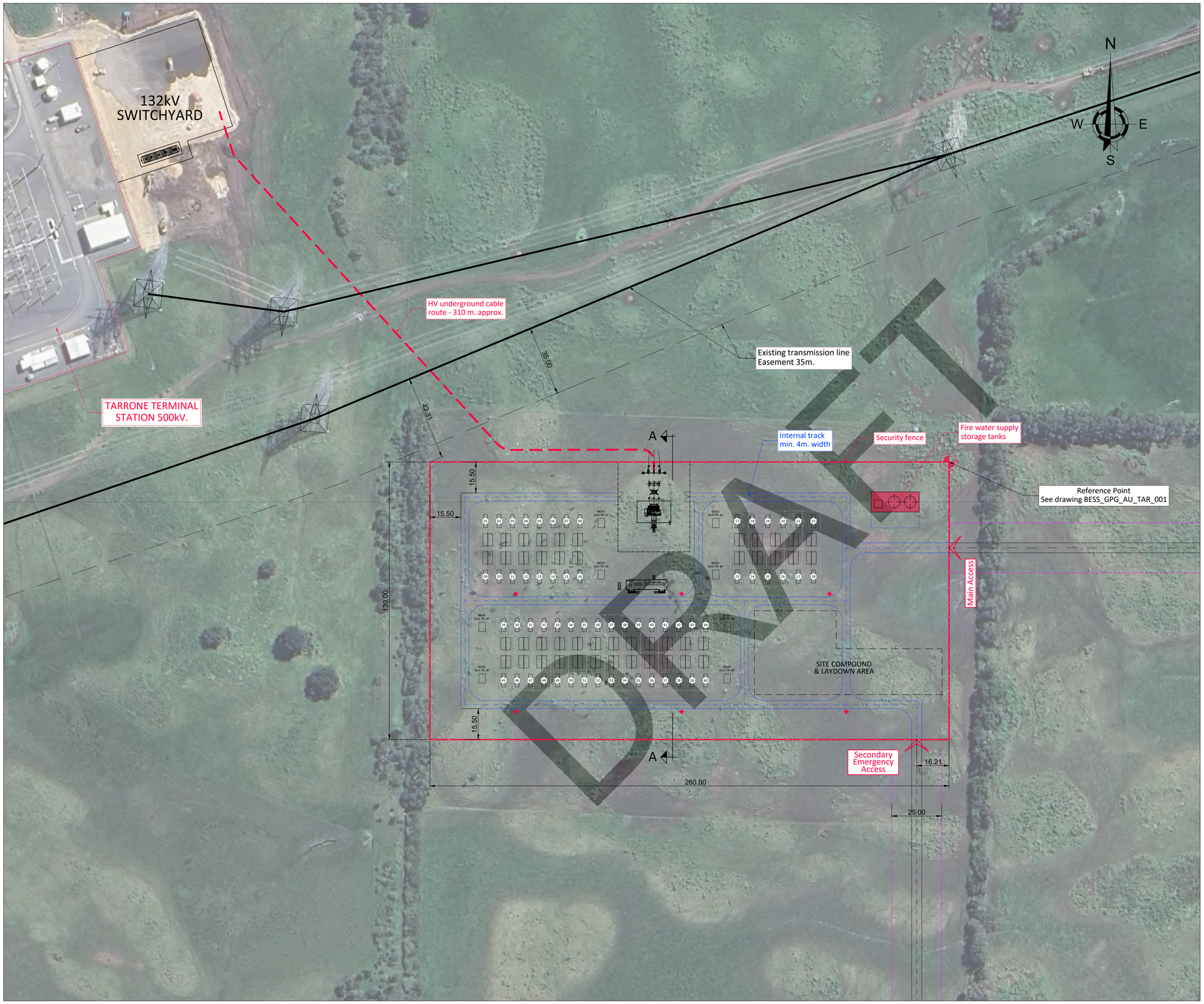


0 10 25 50 100m

GRAPHIC SCALE 1/1000

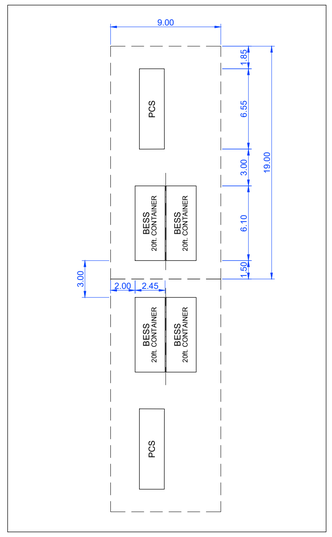


TYPICAL STATIONS LAYOUT
SCALE 1/250

LEGEND

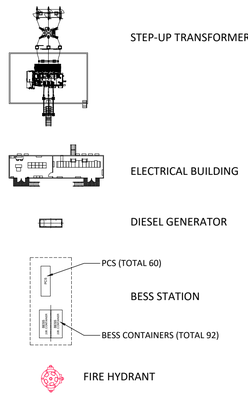


NOTES

1. CAD File and Map data coordinates according to Datum GDA94 - MGA Zone 54
2. Dimensions in Meters
3. Measurements, Boundaries and Surfaces of plots are approximate
4. Source for Imagery: Google Maps Hybrid. Date 11/07/2022

| Ed. | Date | Designed | Pr. Eng. | Revised | Approved | Issued For |
|---|---|---|---|---|---|---|
| 5 | 14/10/24 | SAM | PTML | CLR | PTML | INFORMATION |
| 4 | 08/05/24 | SAM | PTML | CLR | PTML | INFORMATION |
| 3 | 20/10/23 | SAM | PTML | CLR | PTML | INFORMATION |
| 2 | 13/07/23 | SAM | PTML | CLR | PTML | INFORMATION |
| 1 | 10/04/23 | SAM | PTML | CLR | PTML | INFORMATION |

GPG Naturgy Group

PROJECT:

**TARRONE BESS**

DRAWING TITLE:

GENERAL ARRANGEMENT
200 MW / 400 MWH

SCALE:
INDICATED

GPG Naturgy Group

CUST. CODE:

GPG CODE:
BESS_GPG_AU_TAR_002

SHEET 1 NEXT 2

IT-05093-ES-TI-FO-09-EN

DIN-A1